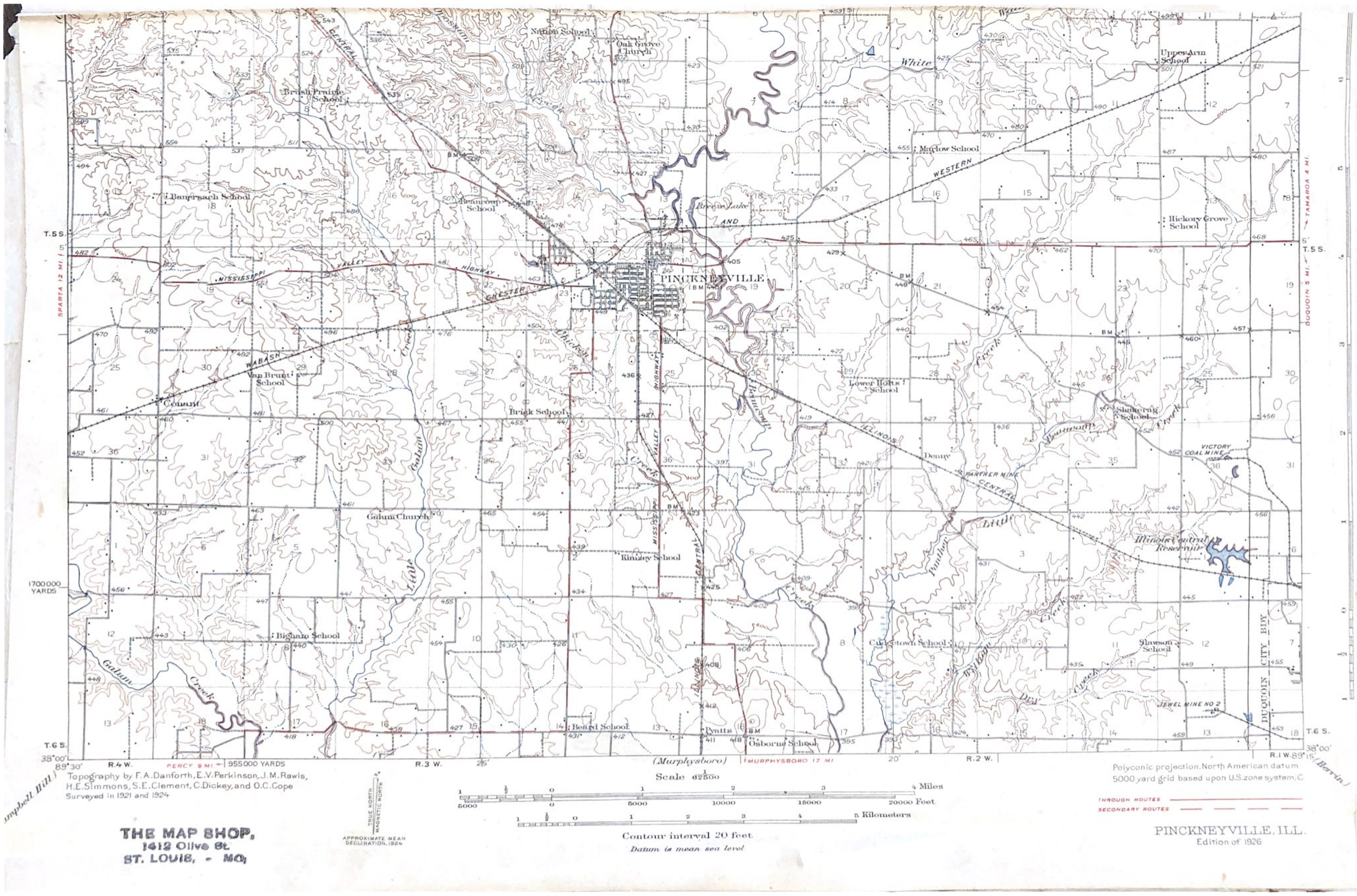
PINCKNEYVILLE
Nation School
Oak Grove Church
Brush Prairie School
Upper Arm School
Mudlow School
Hickory Grove School
Bamersach School
Beaucoup School
Breeze Lake
White
WESTERN
AND
MISSISSIPPI
VALLEY
HIGHWAY
CHESTER
WABASH
Van Brunt School
Conant
Brick School
Lower Holts School
Shamrock School
VICTORY COAL MINE
Denny
PANTHER MINE
ILLINOIS
CENTRAL
Galum Church
Kinzey School
Illinois Central Reservoir
Bigham School
Galum Creek
Little
Beaucoup
Creek
Cutler
Mud
Swanwick
Curlystown School
Shreeson School
Dry Creek
JEWEL MINE NO 2
DUQUOIN CITY BDY
Beard School
Pyatts
Osborne School
BM
T.5 S.
T.6 S.
SPARTA 12 MI.
DUQUOIN 5 MI.
TAMAROA 4 MI.
1700000 YARDS
38°00'
89°30'
R.4 W.
PERCY 9 MI.
955000 YARDS
R.3 W.
25'
(Murphysboro)
MURPHYSBORO 17 MI
20'
R.2 W.
R.1 W.
89°15'
(Campbell Hill)
(Herrin)
TRUE NORTH
MAGNETIC NORTH
4°

Topography by F.A.Danforth, E.V.Perkinson, J.M.Rawls,
H.E.Simmons, S.E.Clement, C.Dickey, and O.C.Cope
Surveyed in 1921 and 1924

APPROXIMATE MEAN DECLINATION, 1924

Scale $\frac{1}{62500}$

1 ½ 0 1 2 3 4 Miles

5000 0 5000 10000 15000 20000 Feet

1 ½ 0 1 2 3 4 5 Kilometers

Contour interval 20 feet

Datum is mean sea level

Polyconic projection. North American datum
5000 yard grid based upon U.S. zone system, C

THROUGH ROUTES

SECONDARY ROUTES

PINCKNEYVILLE, ILL.
Edition of 1926

THE MAP SHOP,
1412 Olive St.
ST. LOUIS, - MO.

DEPARTMENT OF THE INTERIOR
U.S. GEOLOGICAL SURVEY

STATE OF ILLINOIS
DEPARTMENT OF REGISTRATION AND EDUCATION
A.M. SHELTON, DIRECTOR
GEOLOGICAL SURVEY DIVISION, M.M. LEIGHTON, CHIEF

ILLINOIS
PINCKNEYVILLE QUADRANGLE

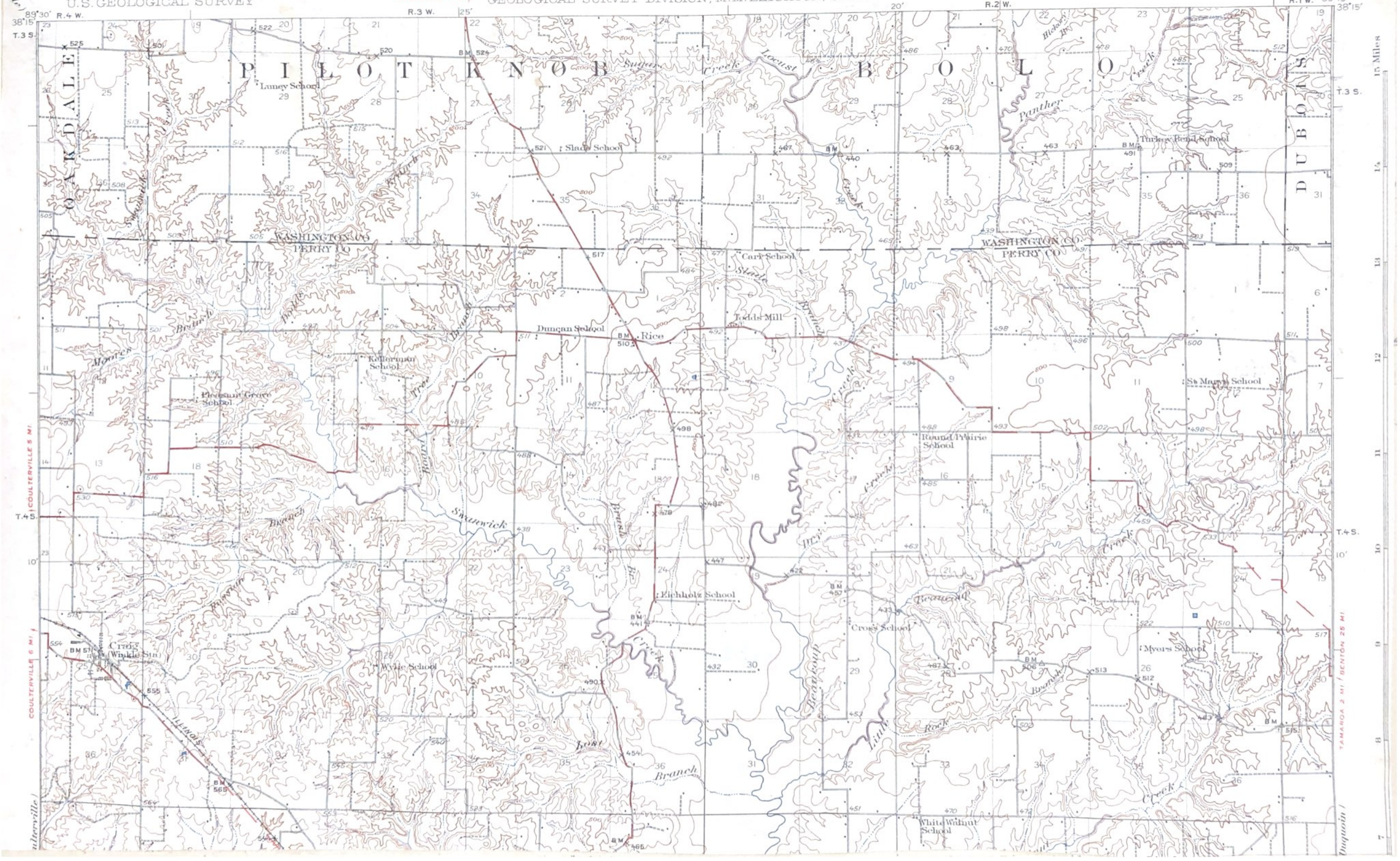

NASHVILLE 7 MI.
89°30'
R.4 W.
38°15'
T.3 S.
R.3 W.
25'
20'
R.2 W.
R.1 W.
89°15'
38°15'
PILOT KNOB
BOLO
OAKDALE
DU BOIS
Luney School
Slade School
Sugar Creek
Locust
Panther
Creek
Hickory Br.
Turkey Bend School
WASHINGTON CO.
PERRY CO.
Carr School
Slade Branch
Todds Mill
Duncan School
Rice
Moores Branch
Kellerman School
Pleasant Grove School
St. Marys School
Round Prairie School
Swanwick
Reeds Creek
Beaucoup
Eichholz School
Cross School
Myers School
Cross (Winkle Stn.)
Wylie School
Lost Branch
Little Rock Branch
Creek
White Walnut School
T.4 S.
10'
COULTERVILLE 5 MI.
COULTERVILLE 6 MI.
TAMAROA 2 MI. / BENTON 26 MI.
Coulterville
Duquoin
15 Miles

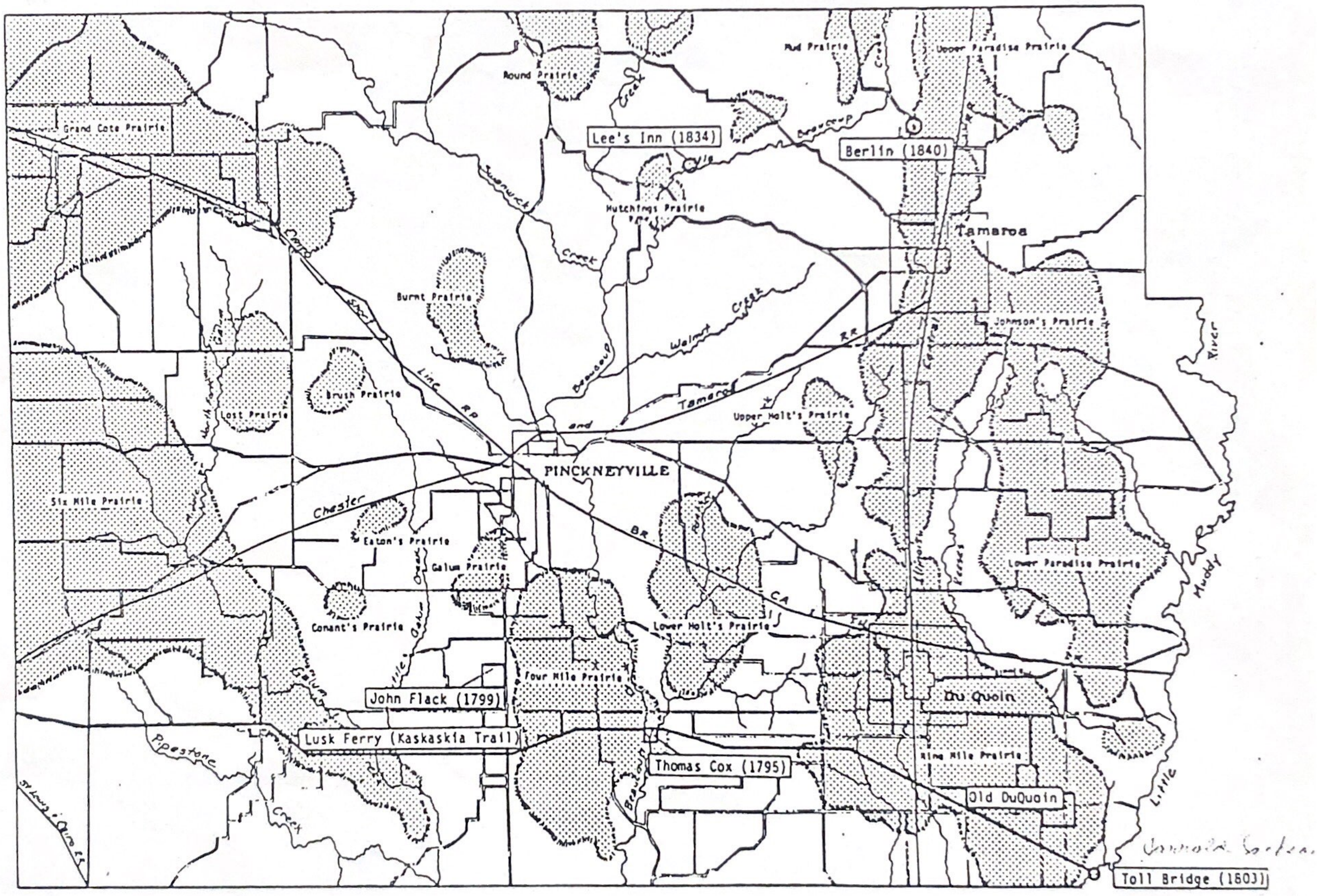
Round Prairie
Mud Prairie
Upper Paradise Prairie
Creek
Lee's Inn (1834)
Berlin (1840)
Beaucoup
Grand Cote Prairie
Hutchings Prairie
Swanwick
Creek
Tamaroa
Burnt Prairie
Walnut Creek
RR
Johnson's Prairie
River
Galum
Brush Prairie
Link
RR
and
Tamaroa
Upper Holt's Prairie
North Fork
Lost Prairie
PINCKNEYVILLE
Six Mile Prairie
Chester
BR
Eaton's Prairie
Galum Prairie
Creek
CA
Central
Illinois
Lower Paradise Prairie
Muddy
Conant's Prairie
Lower Holt's Prairie
Galum
Little
Four Mile Prairie
John Flack (1799)
Du Quoin
Lusk Ferry (Kaskaskia Trail)
Pipestone
Thomas Cox (1795)
Nine Mile Prairie
Beaucoup
Old DuQuoin
Little
Creek
St Louis & Cairo RR
Toll Bridge (1803)

MAP 4

Historic Sites and Prairies of Perry County
(adapted from Union Atlas Company, 1876)